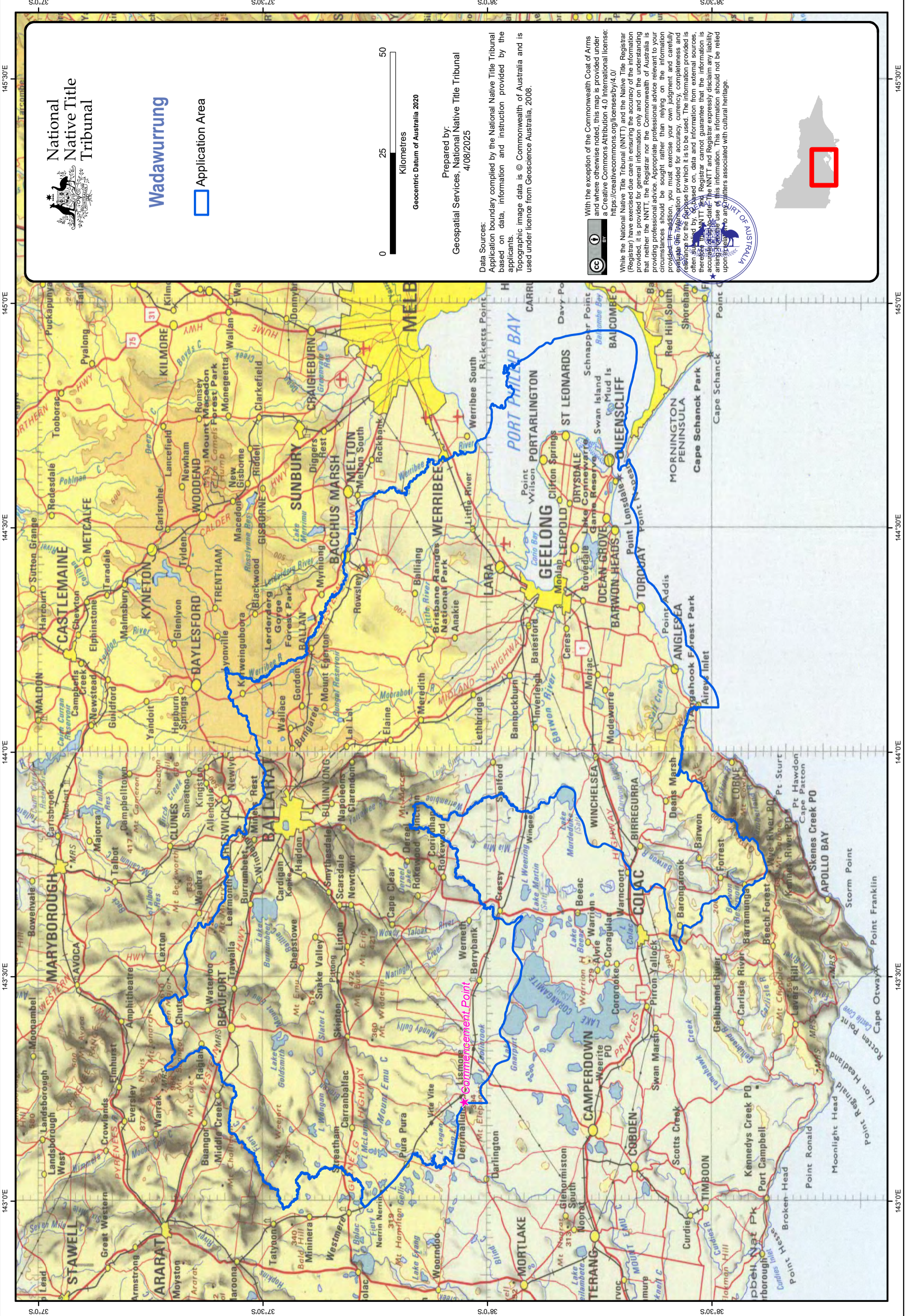





ATTACHMENT C.1 - AMENDED AS AT 21 JUNE 2025



Wadawurrung



Application Area

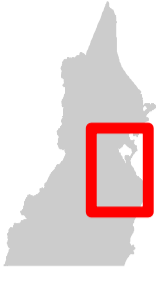



Geocentric Datum of Australia 2020

Prepared by:
Geospatial Services, National Native Title Tribunal
4/08/2025

Data Sources:
Application boundary compiled by the National Native Title Tribunal based on data, information and instruction provided by the applicants.
Topographic image data is © Commonwealth of Australia and is used under licence from Geoscience Australia, 2008.

With the exception of the Commonwealth Coat of Arms and where otherwise noted, this map is provided under a Creative Commons Attribution 4.0 International license: <https://creativecommons.org/licenses/by/4.0/>
While the National Native Title Tribunal (NNTT) and the Native Title Registrar (Registrar) have exercised due care in ensuring the accuracy of the information provided, it is provided for general information only and on the understanding that neither the NNTT, the Registrar nor the Commonwealth of Australia is providing professional advice. Appropriate professional advice relevant to your circumstances should be sought rather than relying on the information provided. In addition, you must exercise your own judgment and carefully evaluate the information provided for accuracy, currency, completeness and relevance for the purpose for which it is to be used. The information provided is often supplied by, or based on, data and information from external sources; therefore, the NNTT and Registrar cannot guarantee that the information is accurate or up-to-date. The NNTT and Registrar expressly disclaim any liability arising from the use of this information. This information should not be relied upon in relation to any matters associated with cultural heritage.



143°00'E 143°30'E 144°00'E 144°30'E 145°00'E
S.O.C.23 S.O.C.23 S.O.C.23 S.O.C.23 S.O.C.23
143°00'E 143°30'E 144°00'E 144°30'E 145°00'E